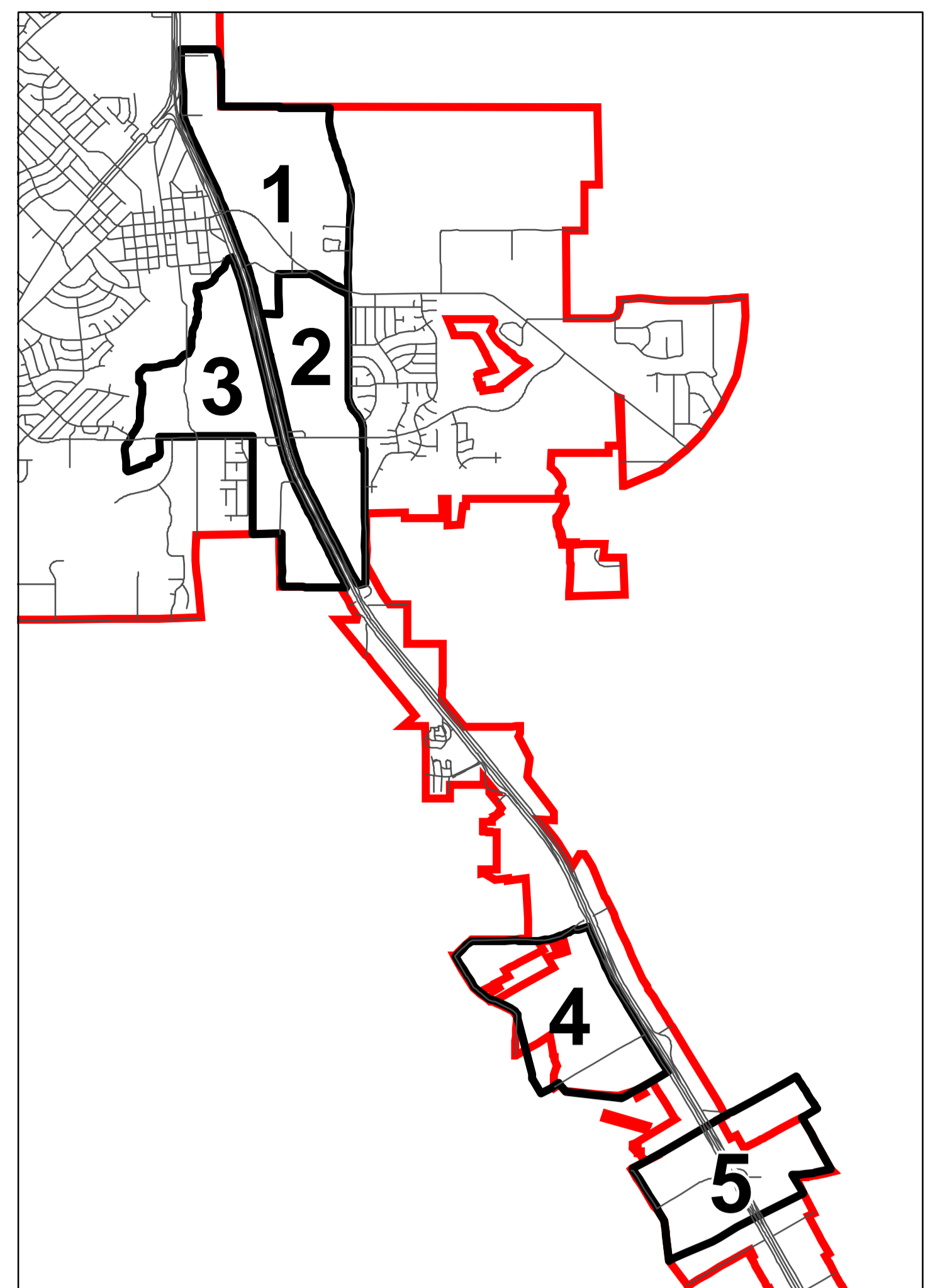


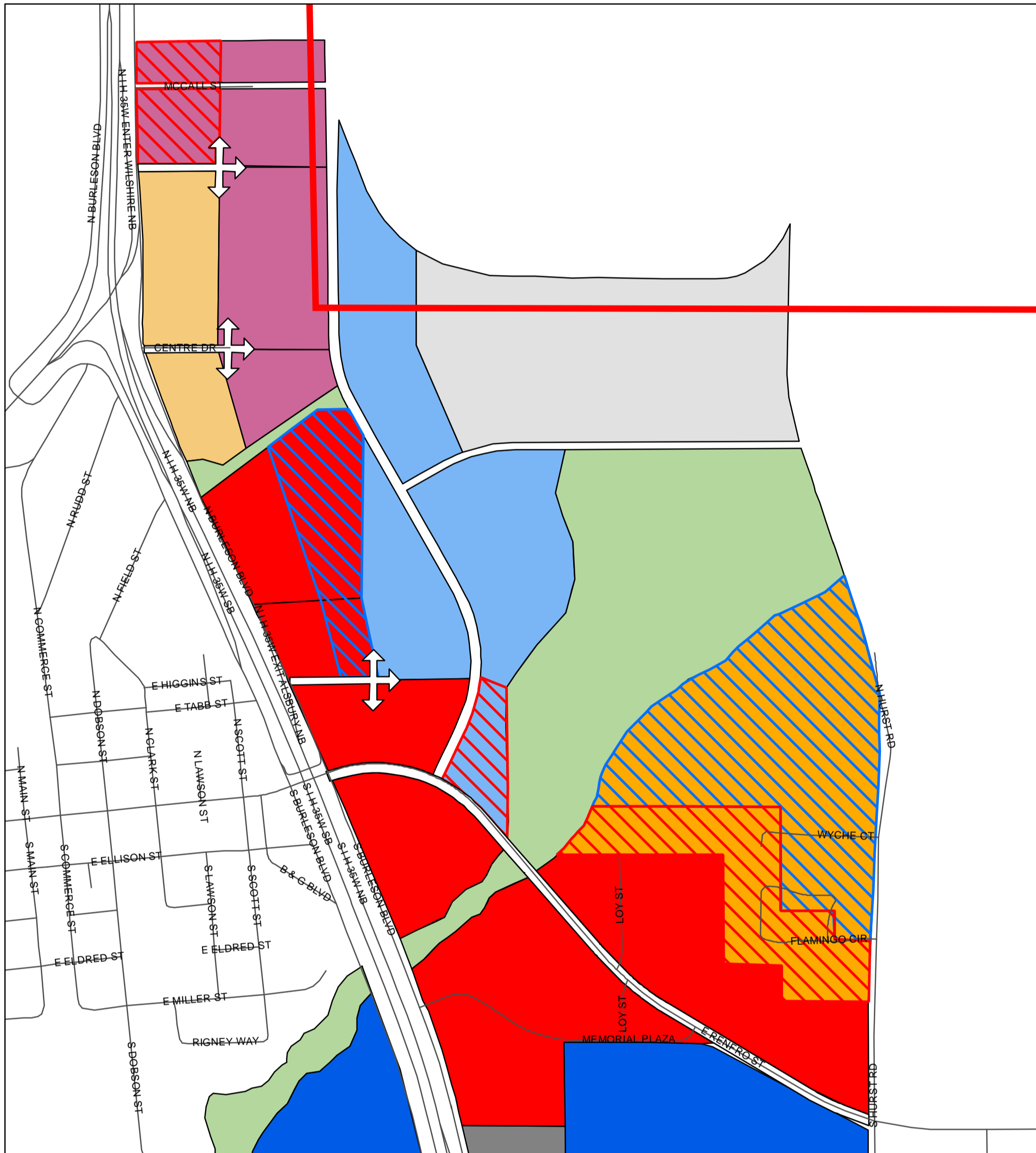
IH-35W CORRIDOR SPECIAL PLANNING AREAS

Legend

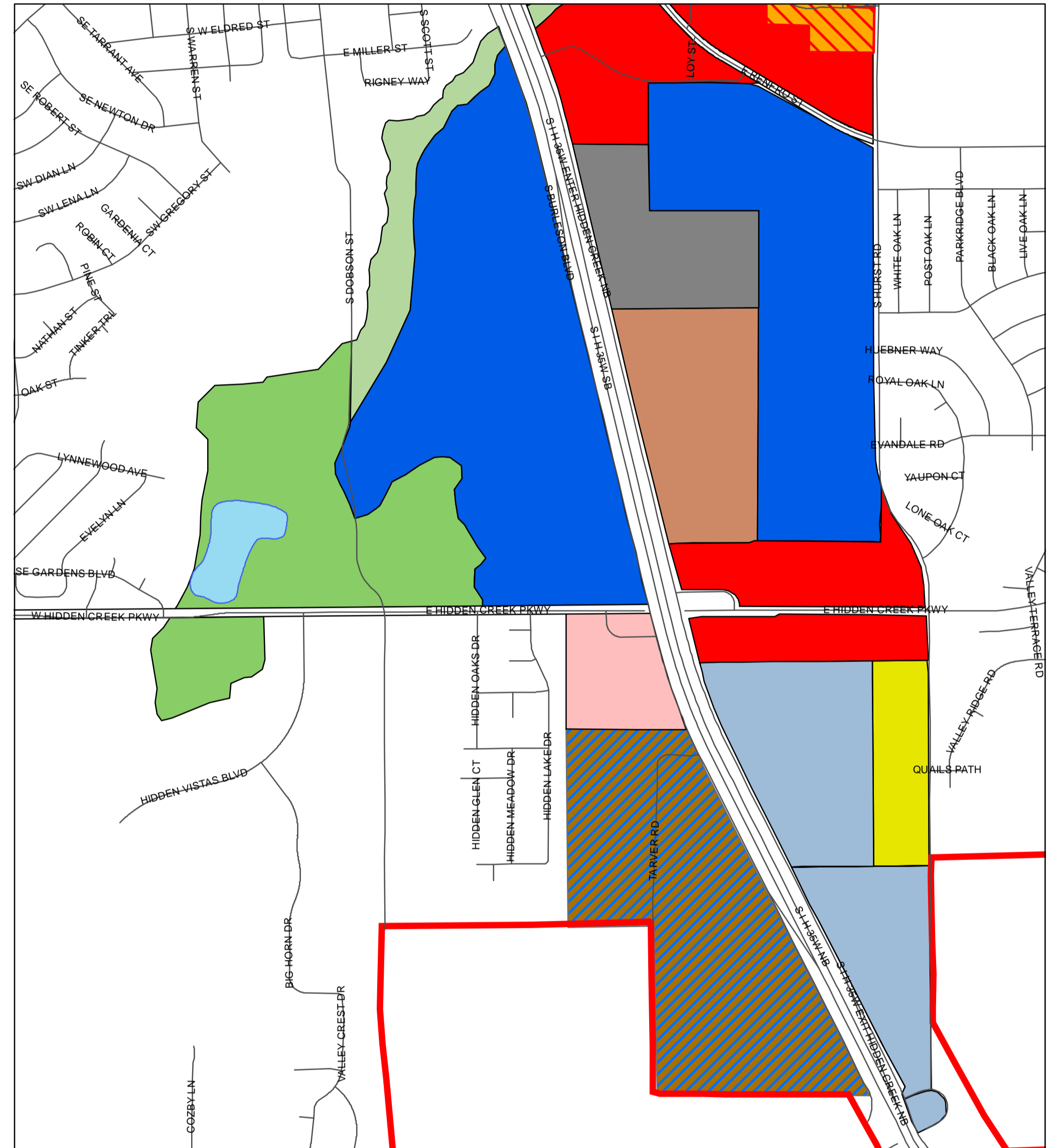
— Streets	■ LIGHT INDUSTRIAL/FLEX
■ CITY OF BURLESON	■ MEDIUM DENSITY RESIDENTIAL
■ AIRPORT EXPANSION	■ MIXED USE COMMERCIAL/OFFICE
■ BAILEY LAKE	■ MIXED USE RSDNTL, RETAIL, OFFICE, COMM
■ COMMERCIAL USES PERMITTED	■ OFFICE USES PERMITTED
■ COMMERCIAL/OFFICE	■ OFFICE/CORPORATE CENTER
■ COMMERCIAL/RETAIL	■ OPEN SPACE FLOODPLAIN
■ HIGH DENSITY RESIDENTIAL	■ OPEN SPACE/PARK
■ HOSPITALITY/CIVIC CONFERENCE	■ PUBLICLY OWNED
■ HOSPITALITY/CORPORATE CENTER	■ RESIDENTIAL
■ INDUSTRIAL	■ RETAIL/RESTAURANT
■ INSTITUTIONAL/MIXED USE	■ ROW



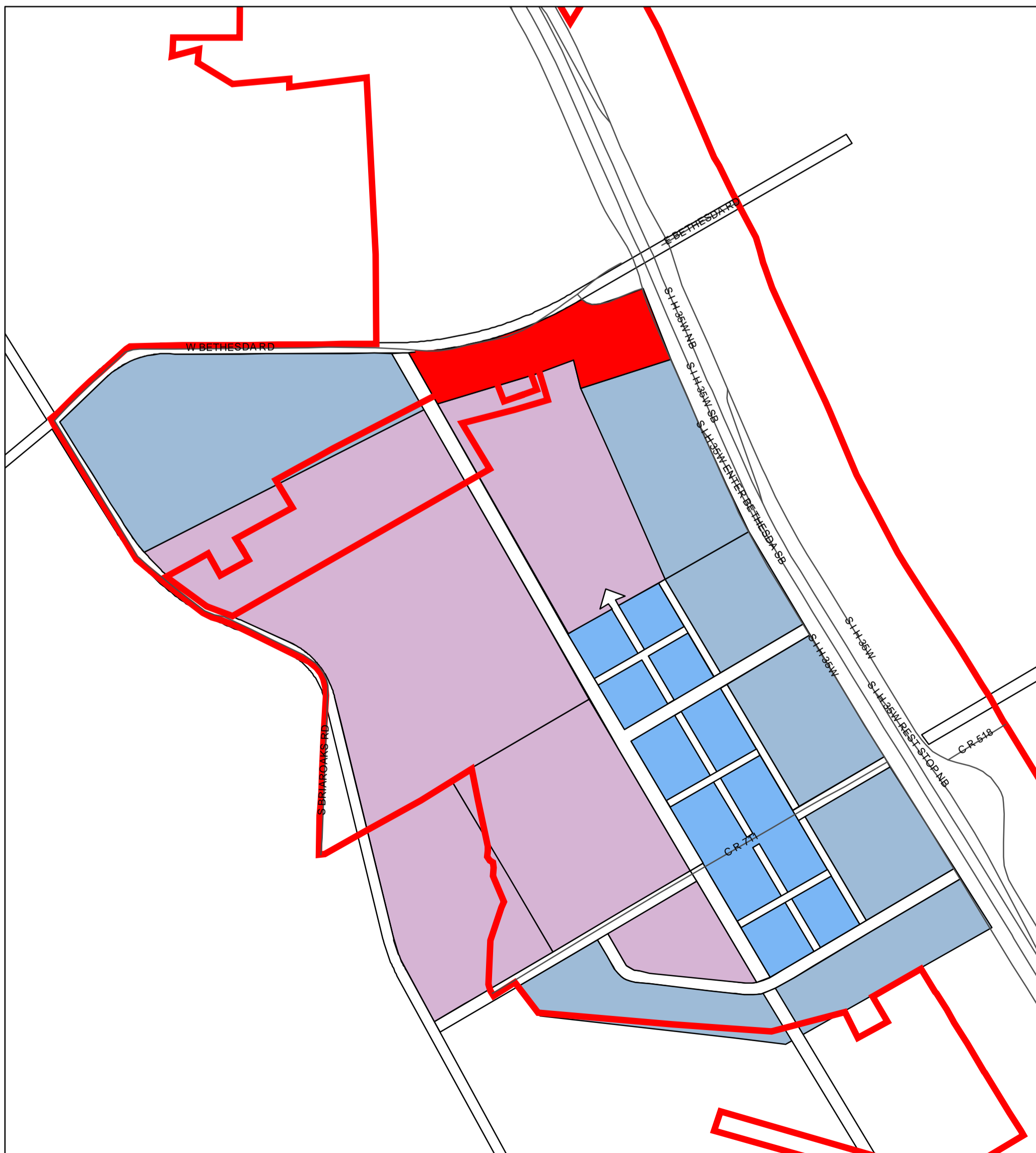
SPECIAL PLANNING AREA 1




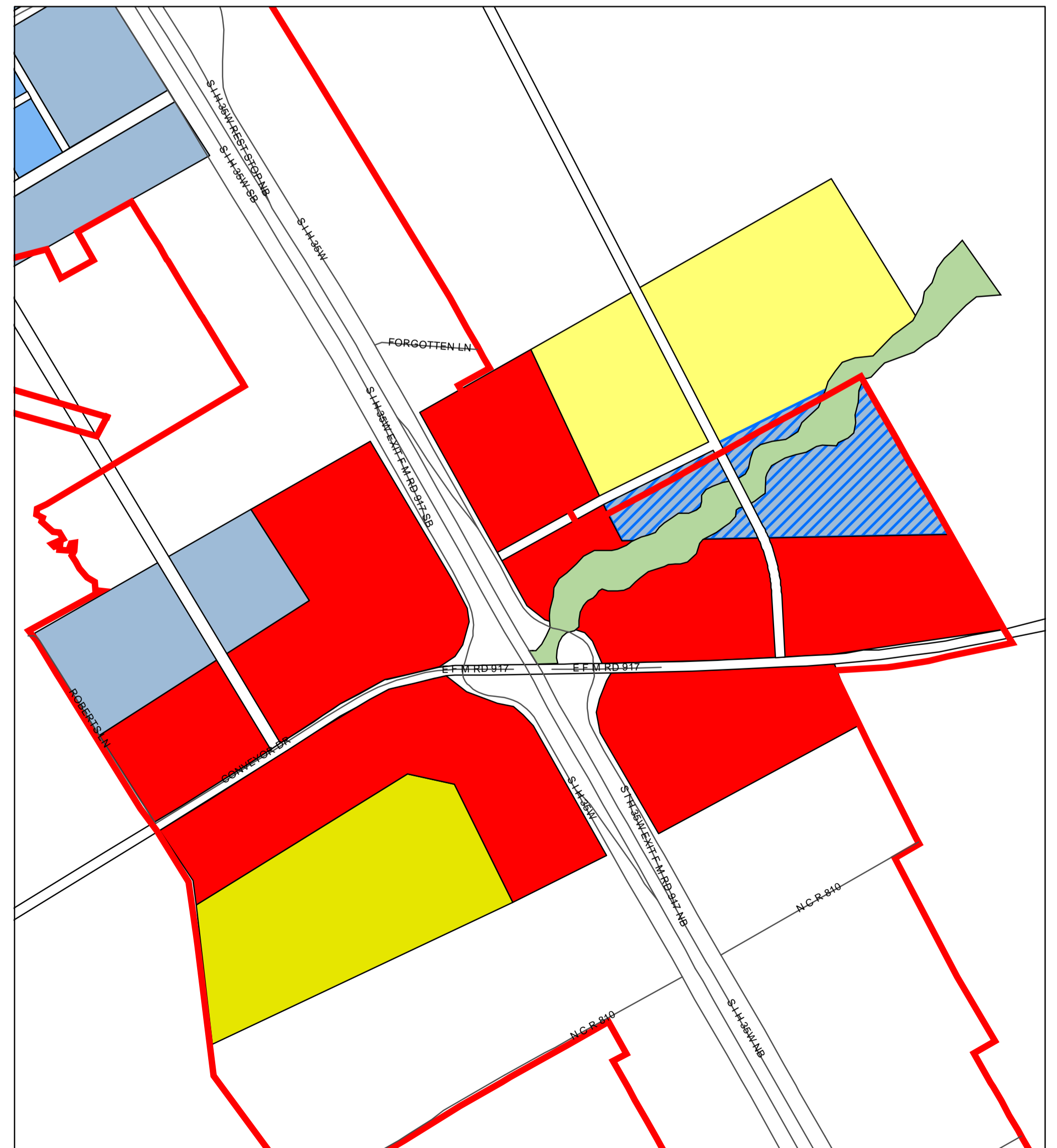
SPECIAL PLANNING AREAS 2 & 3



SPECIAL PLANNING AREA 4



SPECIAL PLANNING AREA 5



MAY 2, 2007

Data provided by the City of Burleson may not represent survey quality data. The City specifically disclaims and accepts no responsibility for any errors or inaccuracies. The use of the data or information contained herein shall be at the sole risk of the party using such data or information.