

May 23, 2011

Sally Ellertson
Public Information Officer
141 West Renfro
Burleson, Texas 76028-4261
817-426-9622
F: 817-426-9390
sellertson@burlesontx.com
www.burlesontx.com

Some Burleson streets will be closed Saturday, May 28, when the 13th annual Burleson Honey Tour Bicycle Ride cycles through town. Kerr Middle School on Johnson Avenue is the starting point.

Roads that will be closed starting at 6 a.m. include Irene Street from Southwest Dian Street to Southwest Gregory Street as well as Southwest Lena Street at Irene.

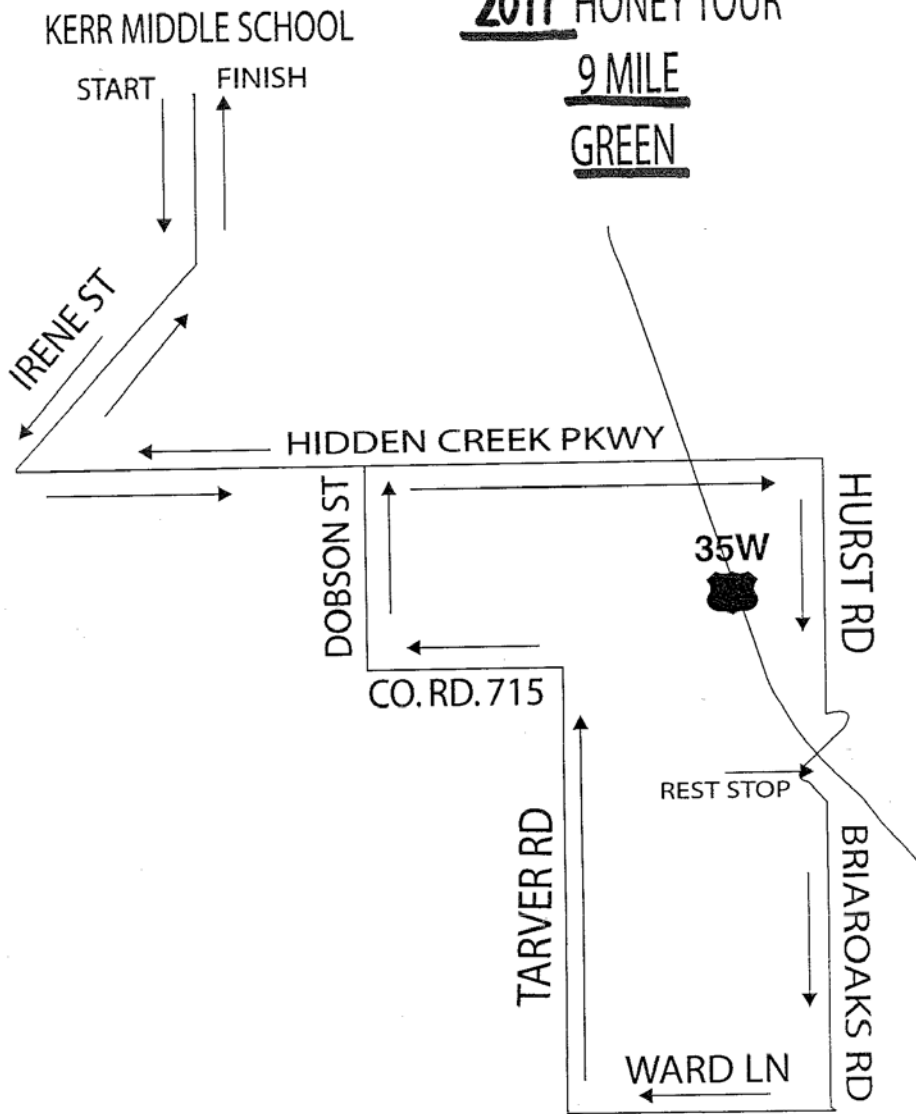
Temporary or short closures include Southwest Dian at Southwest Johnson Avenue (this will be closed as needed for staging of the bicyclists), Southwest Dian at Irene (also closed as needed for staging of the bicyclists), and Southeast Gregory at Irene – both sides of the intersection – just prior to the 8 a.m. rally start.

Warning signs will be posted at Southwest Dian at Southeast Robert Street and Southwest Lena at Southeast Robert.

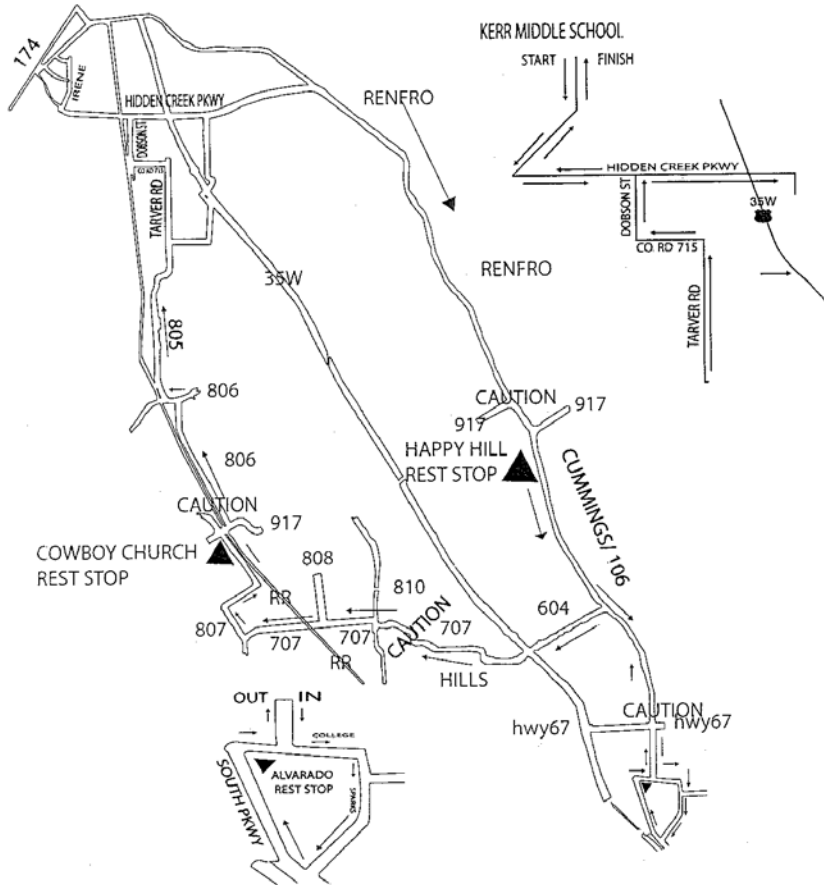
The Honey Tour bike ride has four components – a 9 mile, 30 mile, 51 mile and 62 mile route (see maps attached to this press release). On-site registration begins at 6:30 a.m. The riders will take off at staggered times – 8 a.m., 8:15 a.m., and 8:30 a.m. The course closes at 2 p.m. For more information about the ride, go to <http://honeytour.athlete360.com/> or call the Burleson Area Chamber of Commerce at 817-295-6121.

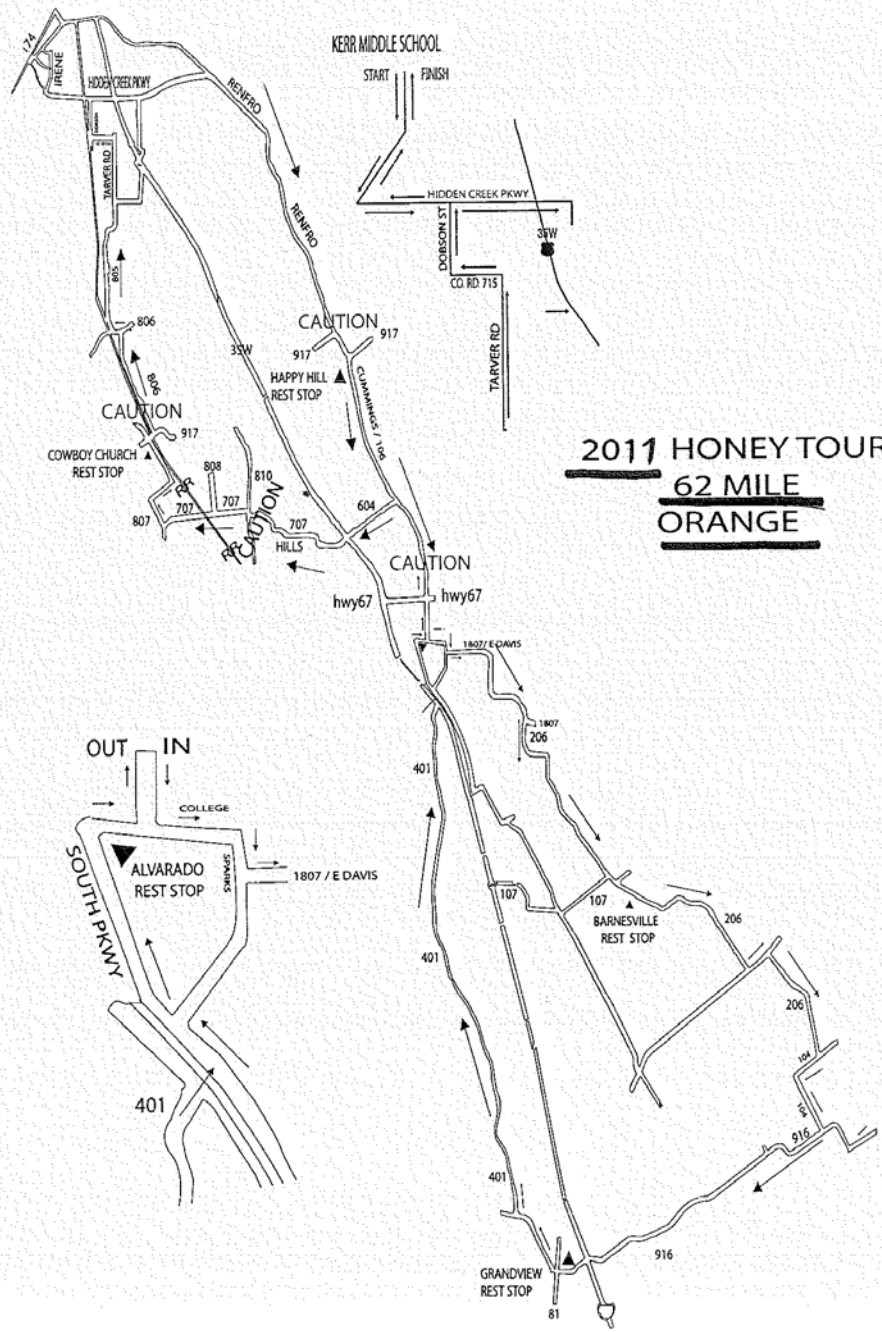
2011 HONEY TOUR

9 MILE
GREEN



2011 HONEY TOUR 30 MILE BLUE





2011 HONEY TOUR
62 MILE
ORANGE

KERR MIDDLE SCHOOL
 START FINISH

CAUTION

CAUTION

CAUTION

OUT IN

ALVARADO REST STOP

BARNESVILLE REST STOP

GRANDVIEW REST STOP

174
 IRENE

HIDDEN CREEK PKWY

RENFRO

HIDDEN CREEK PKWY

DOBSON ST

CG RD 715

TARVER RD

917

35W

806

808

810

707

707

707

604

hwy67

hwy67

1807 / E DAVIS

1807 / E DAVIS

206

401

401

401

401

401

401

401

401

401

401

401

401

401

401

401

401

401

401

401

401

401

401

401

401