THE CITY OF BURLESON TEXAS

PLAN LEGEND

PROPOSED ALIGNMENT AND PROJECT LIMITS

PROPOSED DESIGN EXPANDS FOR PRIVATE PROPERTY ACCESS

NOVEMBER, 2024

NOT FOR CONSTRUCTION
THIS DOCUMENT IS RELEASED FOR THE PURPOSE OF REVIEW UNDER THE AUTHORITY OF TED C. BOSWARD, P.E. DATED NOVEMBER 22, 2024. IT IS NOT TO BE USED FOR CONSTRUCTION OR BIDDING PURPOSES UNTIL REVISED.

FREESE AND NICHOLS, INC.
TEXAS REGISTERED ENGINEERING FIRM F-2144

SW ALSBURY BOULEVARD
PHASE 3
DESIGN SCHEMATIC
FROM FM 914 TO PRAIRIE GROVE LANE
HORIZONTAL SCALE: 1" = 150'
VERTICAL SCALE: 1" = 30'

FREESE AND NICHOLS
815 Cherry Street, Suite 2800
Fort Worth, TX 76102
Phone: (817) 705-7200
www.freeseandnichols.com

TEXAS	JOHNSON	BURLESON
CSJ: 0914-00-XXX		SHEET 1 OF 4

C:\Users\ted.bosward\Desktop\Alsbury Sch Plans\Alsbury_Sch_Plans_Phase3.dwg
Plotted by: TED BOSWARD
Date: 11/22/2024
Office: FWO
Date: 11/22/2024
Layout: 1 SW ALSBURY BOULEVARD
File: W:\Burleson\Alsbury\Alsbury Sch Plans\Alsbury_Sch_Plans_Phase3.dwg

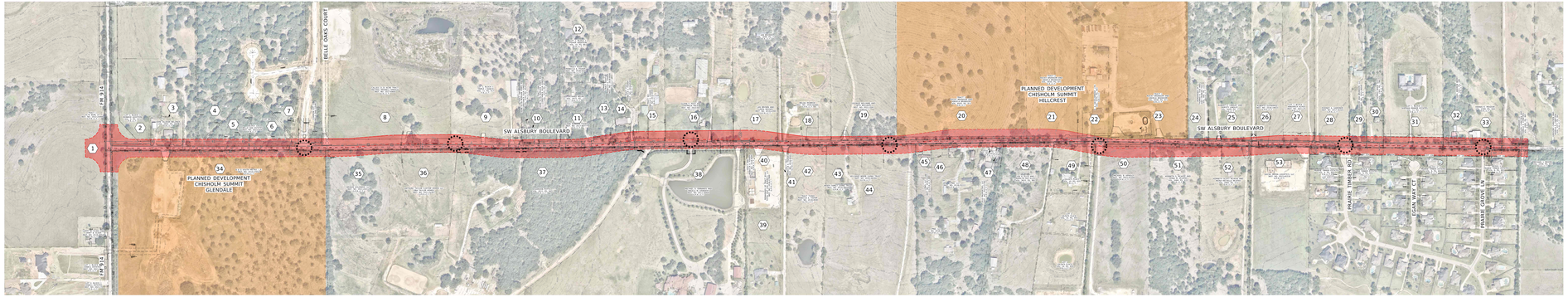

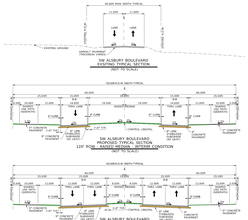

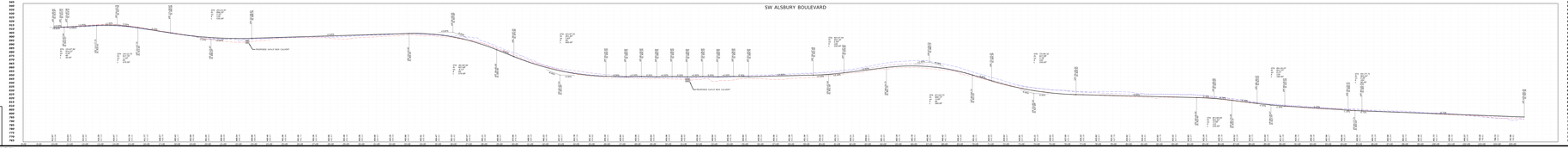

0 150' 300'
HORIZONTAL SCALE
0 30' 60'
VERTICAL SCALE

PROFILE LEGEND

PROFILE GRADE AT ℄	
EXISTING GROUND AT ℄	
EXISTING GROUND 60'LT	
EXISTING GROUND 60'RT	

JOHNSON COUNTY
NOT TO SCALE
THE CITY OF BURLESON TEXAS
PLAN LEGEND
PROPOSED ALIGNMENT AND PROJECT LIMITS
PROPOSED DESIGN EXPANDS FOR PRIVATE PROPERTY ACCESS
NOVEMBER, 2024
NOT FOR CONSTRUCTION
THIS DOCUMENT IS RELEASED FOR THE PURPOSE OF REVIEW UNDER THE AUTHORITY OF TED C. BOSWARD, P.E. DATED NOVEMBER 22, 2024. IT IS NOT TO BE USED FOR CONSTRUCTION OR BIDDING PURPOSES UNTIL REVISED.
FREESE AND NICHOLS, INC.
TEXAS REGISTERED ENGINEERING FIRM F-2144
SW ALSBURY BOULEVARD
PHASE 3
DESIGN SCHEMATIC
FROM FM 914 TO PRAIRIE GROVE LANE
HORIZONTAL SCALE: 1" = 150'
VERTICAL SCALE: 1" = 30'
FREESE AND NICHOLS
815 Cherry Street, Suite 2800
Fort Worth, TX 76102
Phone: (817) 705-7200
www.freeseandnichols.com
TEXAS | JOHNSON | BURLESON
CSJ: 0914-00-XXX

SHEET 1 OF 4